












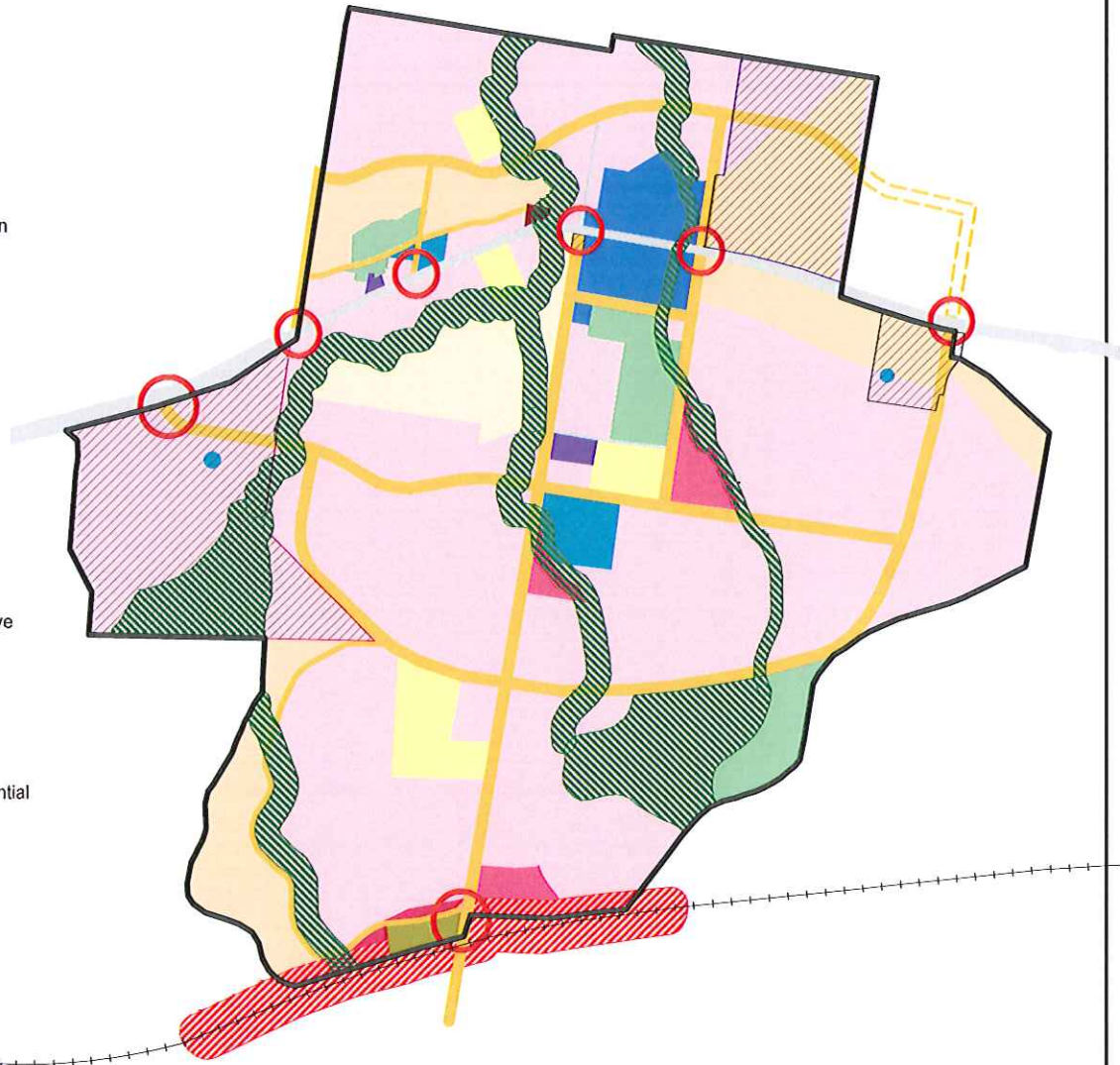



LEGEND

-  Master Plan Site - Airds of Lochinvar
-  Master Plan Site - St Helena
-  Master Plan Site - Stations of the Cross
-  Main Northern Railway
-  Intersection Treatment
-  Environmental Protection
-  Rail Buffer
-  Proposed Road
-  New England Highway and existing road
-  Road Closure
-  Possible Road Layout
-  Environmentally Sensitive
-  Civic Precinct
-  Utility Site
-  Medium Density Residential
-  Public Recreation
-  Potential School Site
-  Commercial
-  Community Land
-  High Density Residential
-  Transport Interchange
-  Low Density



LOCHINVAR STRUCTURE PLAN ADOPTED OCTOBER 2007



Scale 1 : 25 000
Printing Date: October 2007



© Maitland City Council 2007
© NSW Department of Lands 2007

This map has been prepared on the basis of information available to Council at the date of issue. However, that information may be subject to change over a limited time and should therefore be verified with Maitland City Council