











-  Unit 1 - Cleared areas/ floodplains
-  Unit 2 - Forested areas
-  Unit 3 - Timberlane Estate (rural residential)
-  Unit 4 - Clay quarries
-  Ridgelines
-  Flow lines/water bodies
-  Short distance views
-  Mid-distant - distant views

