



**Maitland
Local Environmental
Plan 2011**

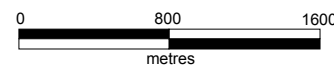
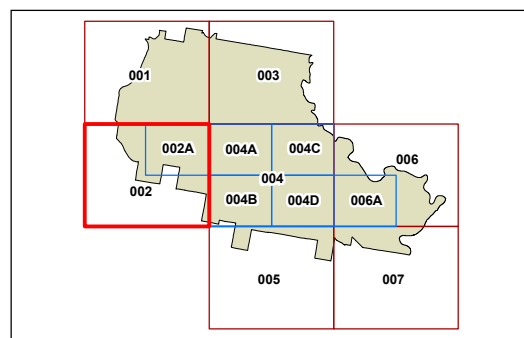
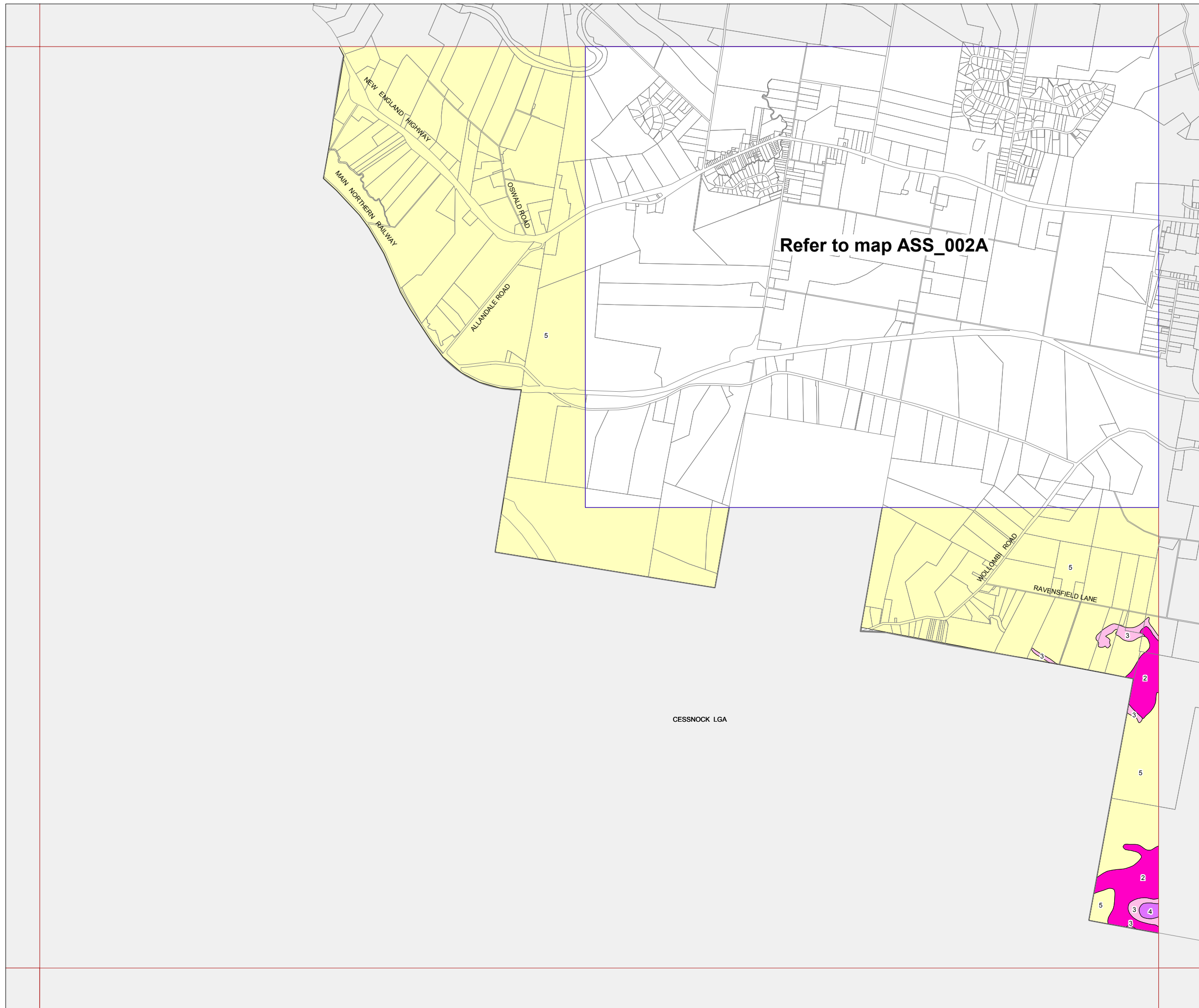
**Acid Sulfate Soils Map -
Sheet ASS_002**

Acid Sulfate Soils

- Class 1
- Class 2
- Class 3
- Class 4
- Class 5

Cadastre

- Base data 03/03/1997 © NSW LPMA
- Addendum data 01/04/2011 © Maitland City Council



Scale: 1:40,000 @ A3

Projection: GDA 1994
Zone 56

Map identification number:
5050_COM_ASS_002_040_20111124



Maitland Local Environmental Plan 2011

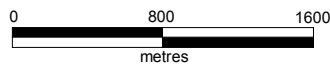
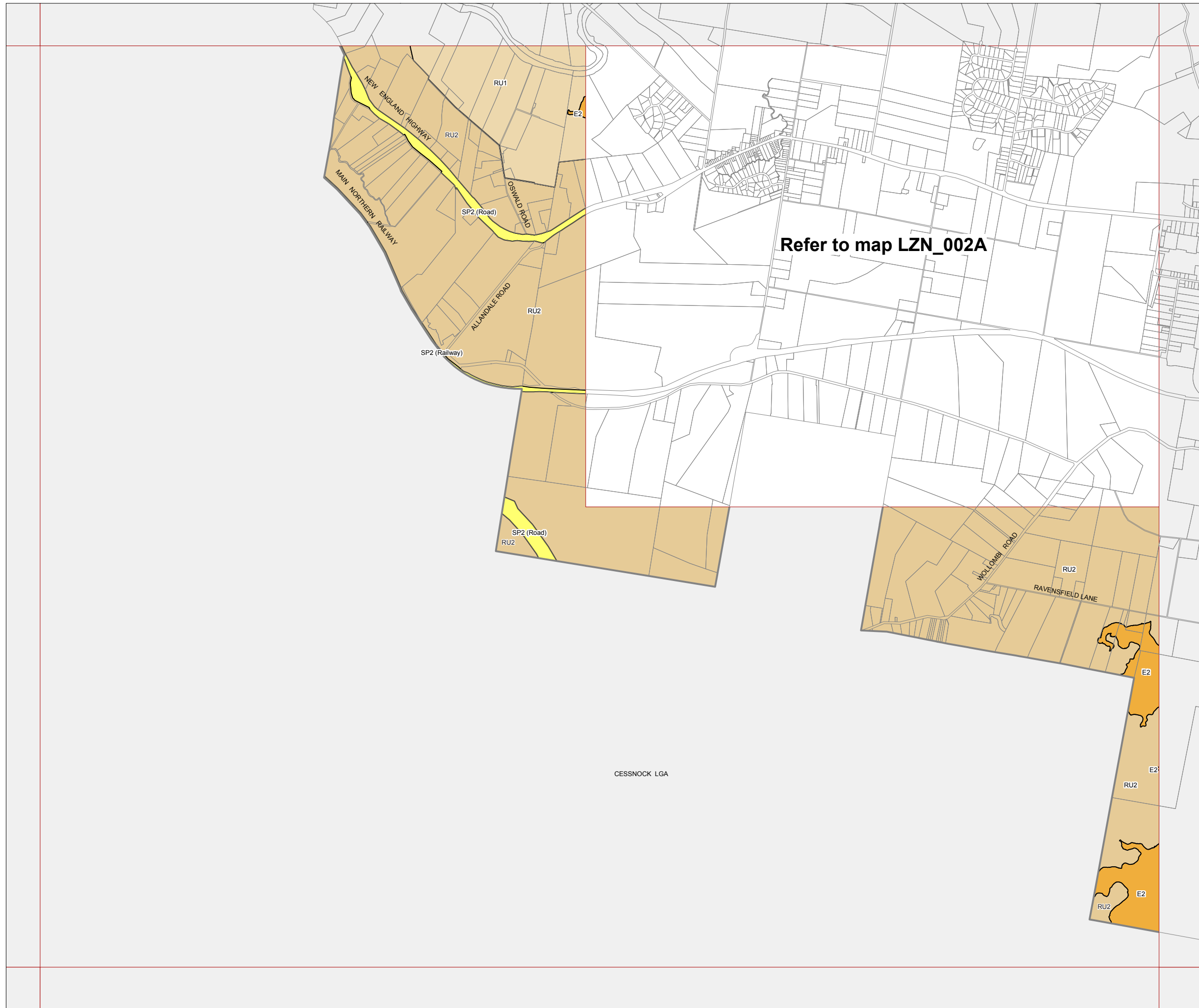
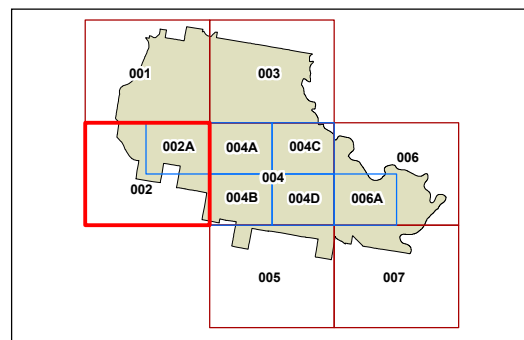
Land Zoning Map - Sheet LZN_002

Zone

- B1 Neighbourhood Centre
- B2 Local Centre
- B3 Commercial Core
- B4 Mixed Use
- B5 Business Development
- B6 Enterprise Corridor
- E2 Environmental Conservation
- E3 Environmental Management
- E4 Environmental Living
- IN1 General Industrial
- R1 General Residential
- R5 Large Lot Residential
- RE1 Public Recreation
- RE2 Private Recreation
- RU1 Primary Production
- RU2 Rural Landscape
- SP1 Special Activities
- SP2 Infrastructure
- SP3 Tourist

Cadastre

- Base data 03/03/1997 © NSW LPMA
- Addendum data 01/04/2011 © Maitland City Council



Scale: 1:40,000 @ A3

Projection: GDA 1994
Zone 56

Map identification number:

5050_COM_LZN_002_040_20110401



**Maitland
Local Environmental
Plan 2011**

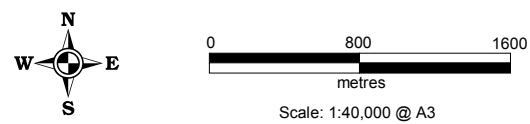
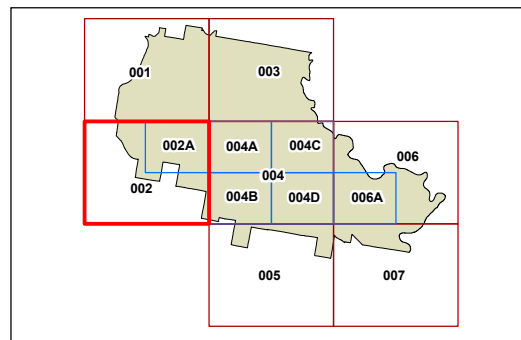
**Lot Size Map -
Sheet LSZ_002**

Minimum Lot Size (sq m)

- G 450
- V 2000
- X 5000
- Y 10000
- Z 20000
- AB 400000

Cadastre

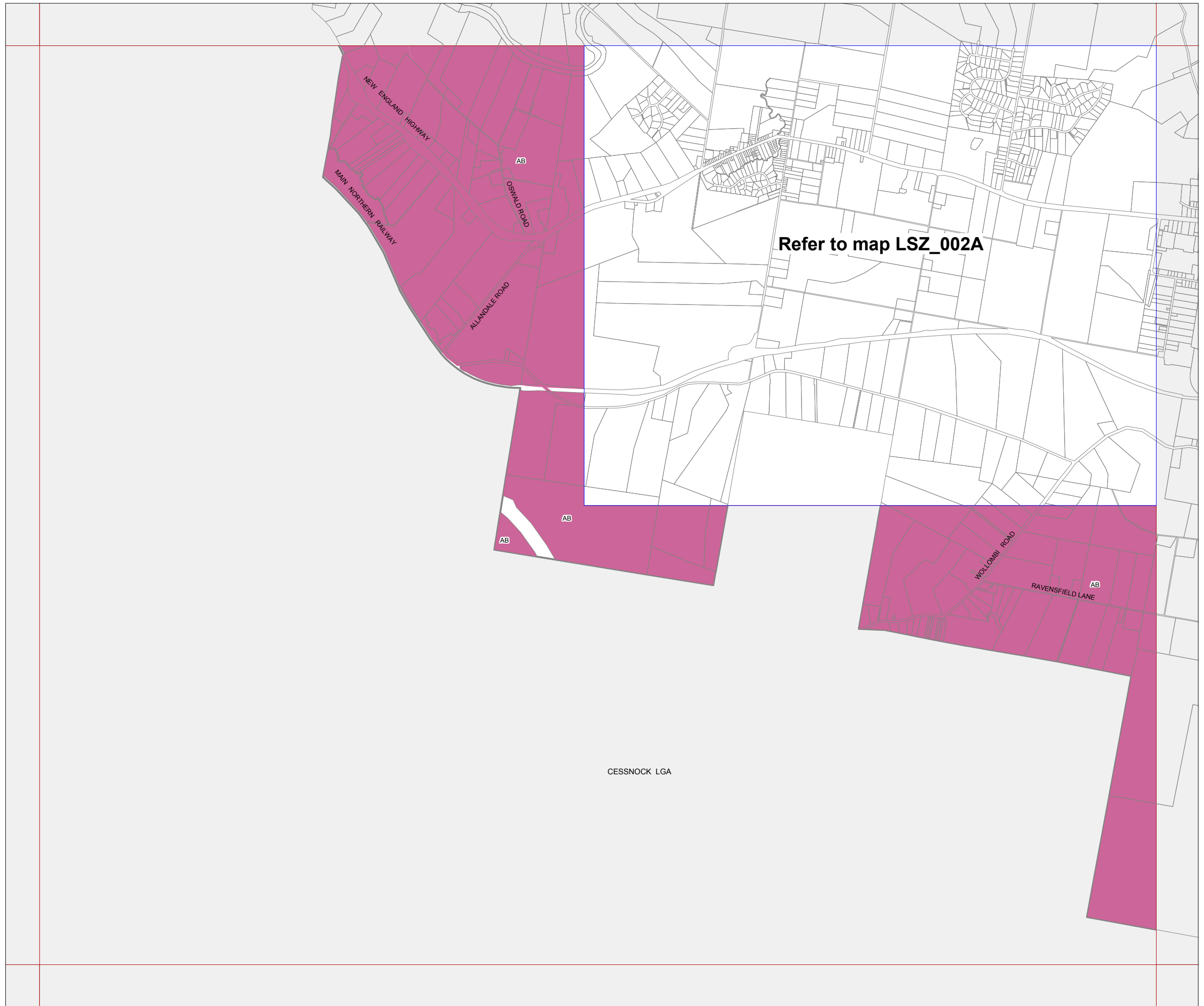
- Base data 03/03/1997 © NSW LPMA
- Addendum data 01/04/2011 © Maitland City Council



Projection: GDA 1994
Zone 56

Map identification number:

5050_COM_LSZ_002_040_20110401





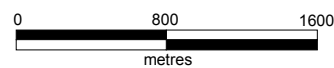
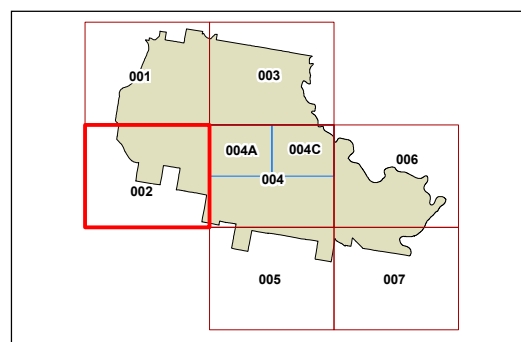
**Maitland
Local Environmental
Plan 2011**

**Land Reservation Acquisition Map
Sheet LRA_002**

- Classified Road (SP2)
- Public Recreation (RE1)

Cadastre

- Base data 03/03/1997 © NSW LPMA
- Addendum data 01/04/2011 © Maitland City Council

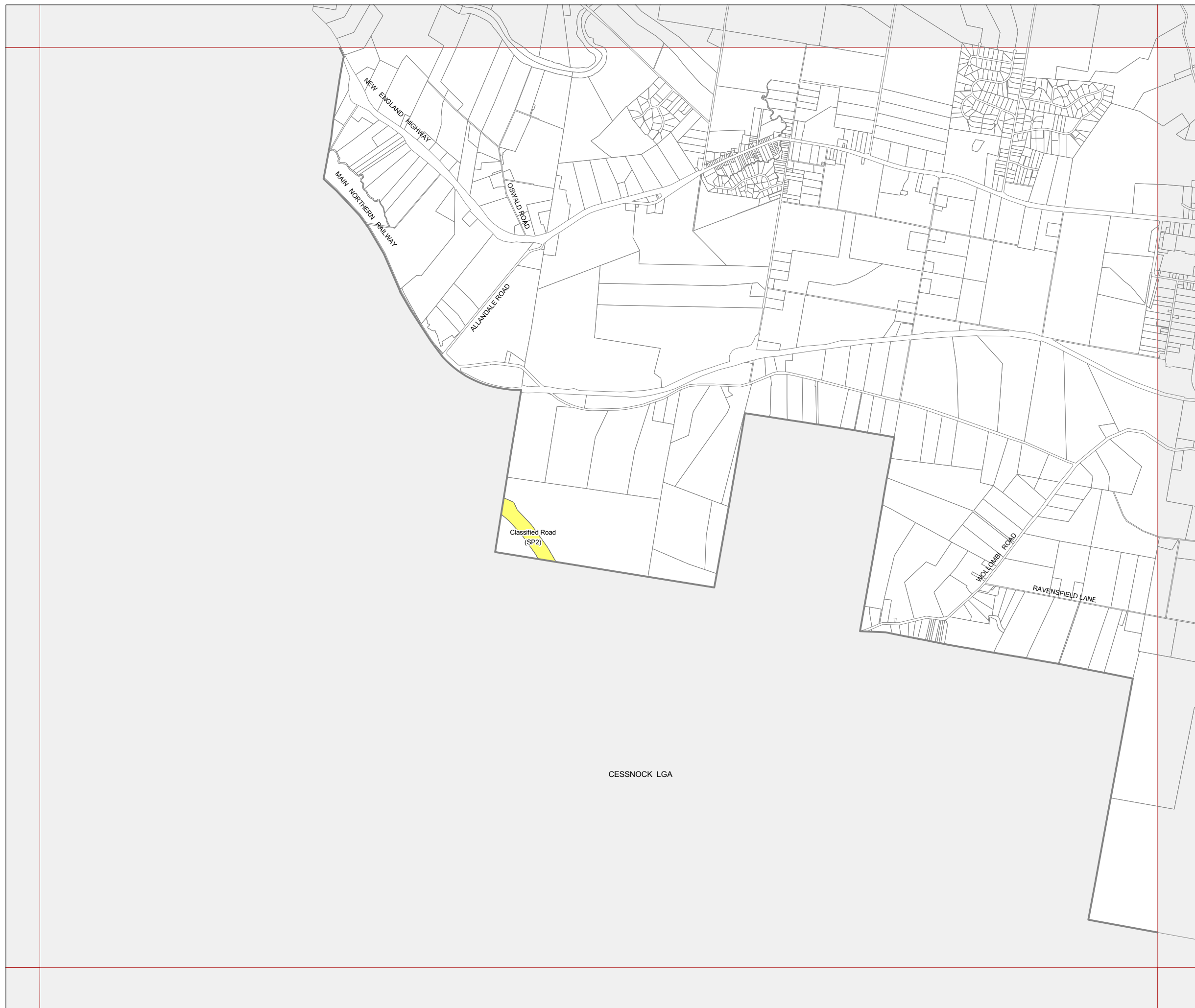


Scale: 1:40,000 @ A3

Projection: GDA 1994
Zone 56

Map identification number:

5050_COM_LRA_002_040_20110401









**Maitland
Local Environmental
Plan 2011**

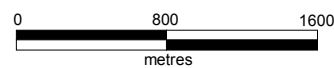
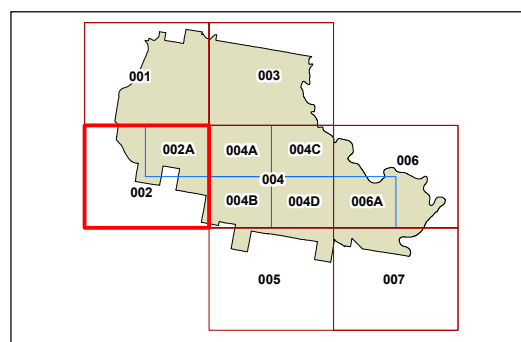
Heritage Map -
Sheet HER_002

Heritage

-  Item - General
-  Conservation Area - General

Cadastre

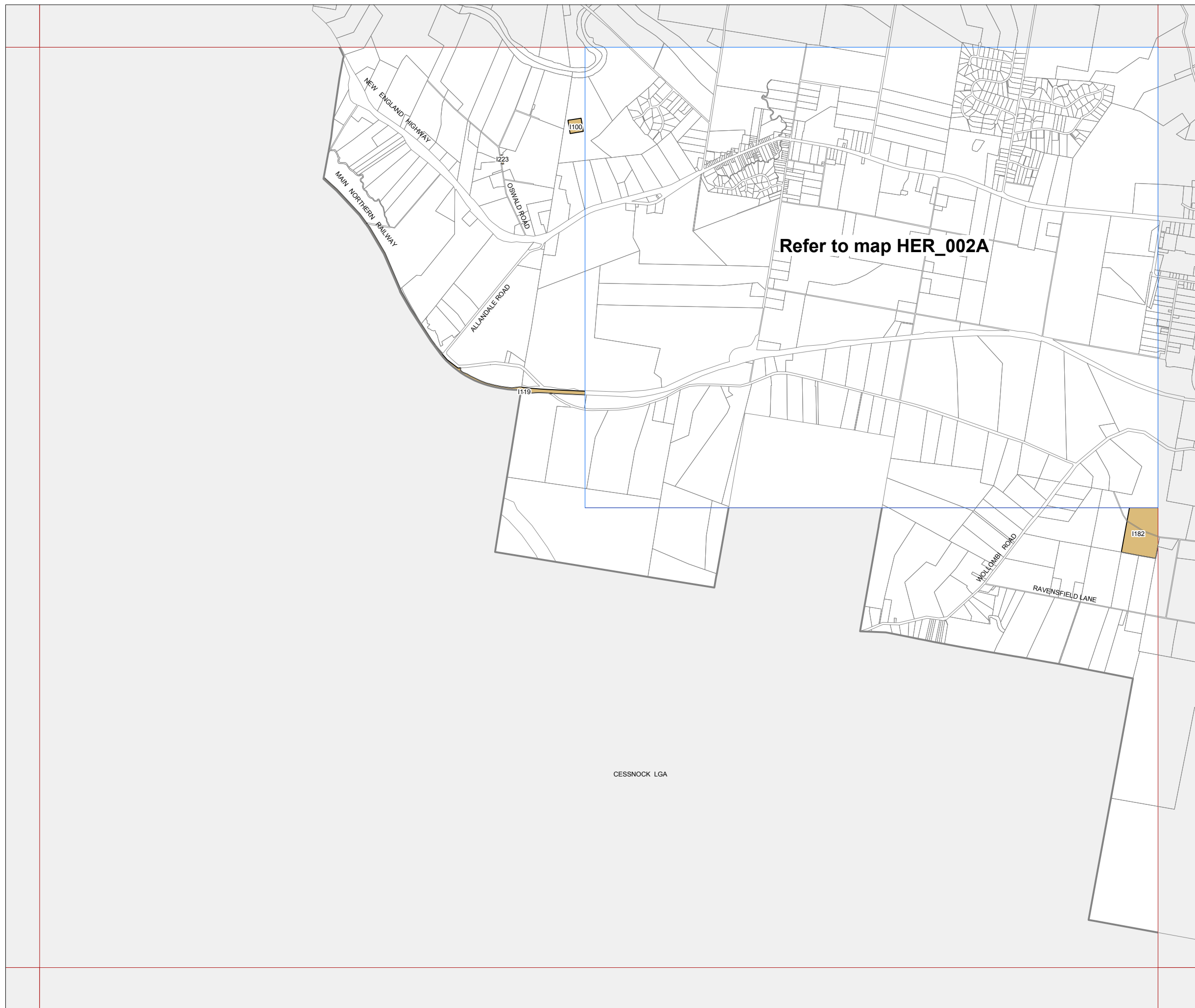
-  Base data 03/03/1997 © NSW LPMA
-  Addendum data 01/04/2011 © Maitland City Council



Projection: GDA 1994
Zone 56

Map identification number:


5050_COM_HER_002_040_20110401






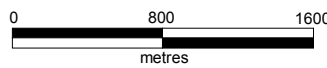
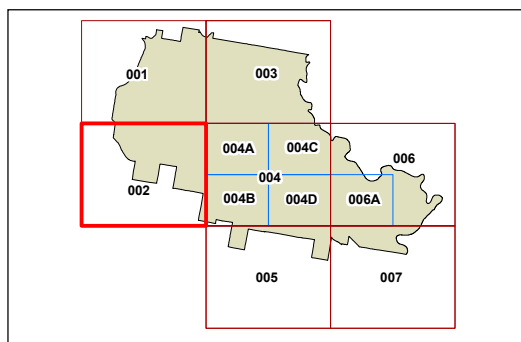
**Maitland
Local Environmental
Plan 2011**

**Flood Planning Map -
Sheet FLD_002**

 Flood Planning Area

Cadastre

 Base data 03/03/1997 © NSW LPMA
Addendum data 01/04/2011 © Maitland City Council

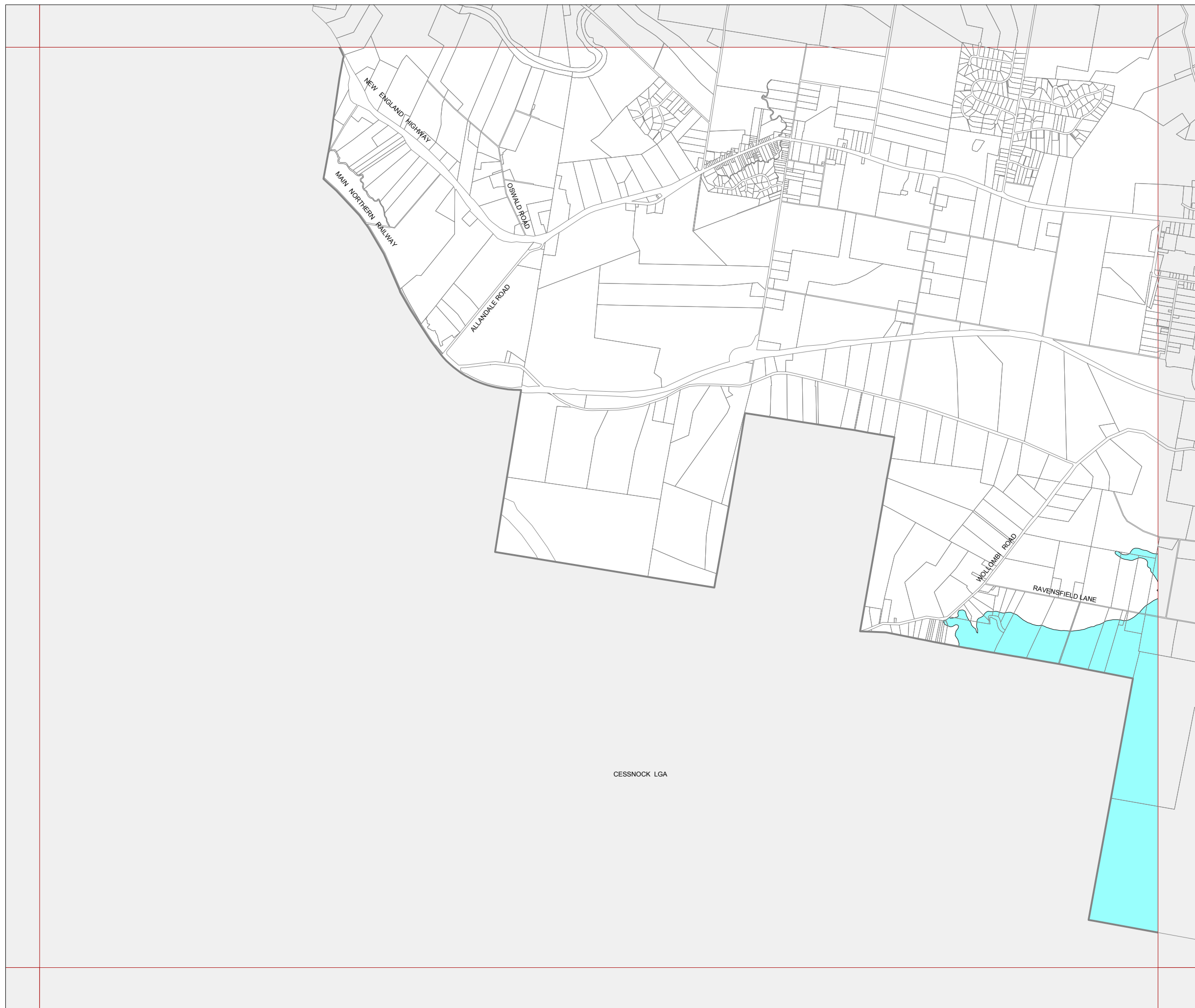


Scale: 1:40,000 @ A3

Projection: GDA 1994
Zone 56

Map identification number:

5050_COM_FLD_002_040_20110401





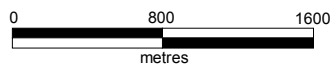
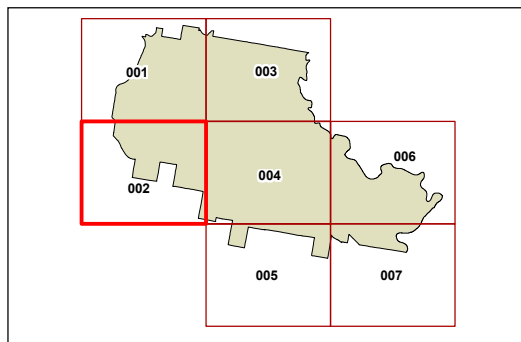
**Maitland
Local Environmental
Plan 2011**

Watercourse Map - Sheet WCL_002

Watercourse land

Cadastre

Base data 03/03/1997 © NSW LPMA
Addendum data 01/04/2011 © Maitland City Council



Scale: 1:40,000 @ A3

Projection: GDA 1994
Zone 56

Map identification number:
5050_COM_WCL_002_040_20111129

