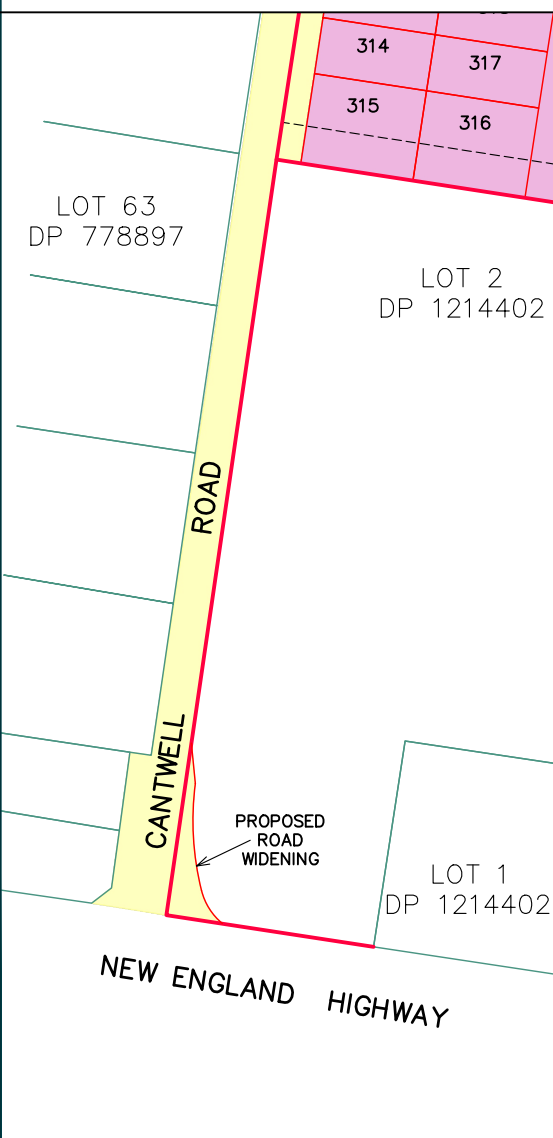
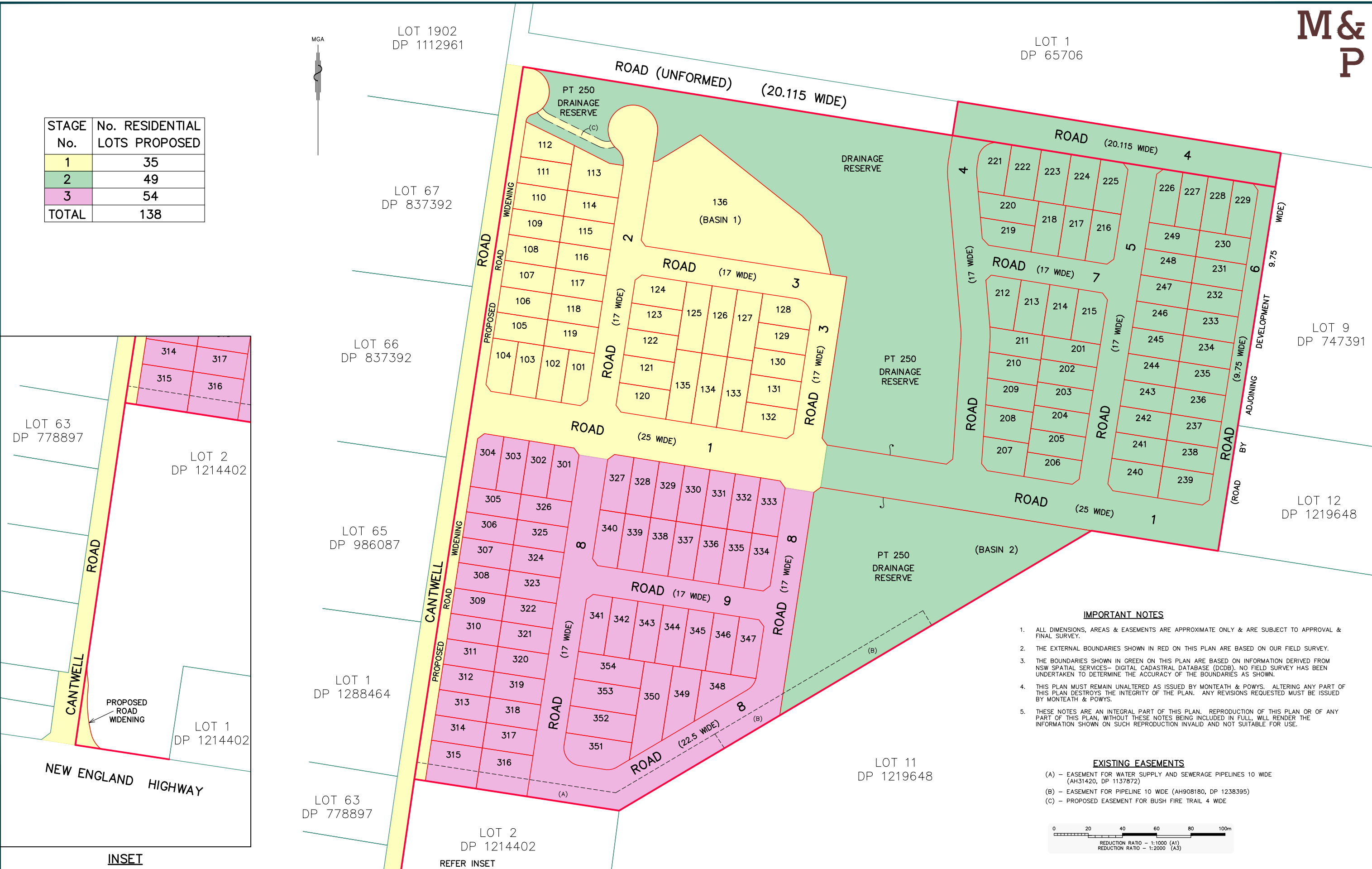


STAGE No.	No. RESIDENTIAL LOTS PROPOSED
1	35
2	49
3	54
TOTAL	138



INSET

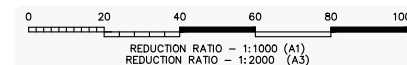


## IMPORTANT NOTES

- ALL DIMENSIONS, AREAS & EASEMENTS ARE APPROXIMATE ONLY & ARE SUBJECT TO APPROVAL & FINAL SURVEY.
- THE EXTERNAL BOUNDARIES SHOWN IN RED ON THIS PLAN ARE BASED ON OUR FIELD SURVEY.
- THE BOUNDARIES SHOWN IN GREEN ON THIS PLAN ARE BASED ON INFORMATION DERIVED FROM NSW SPATIAL SERVICES- DIGITAL CADASTRAL DATABASE (DCDB). NO FIELD SURVEY HAS BEEN UNDERTAKEN TO DETERMINE THE ACCURACY OF THE BOUNDARIES AS SHOWN.
- THIS PLAN MUST REMAIN UNALTERED AS ISSUED BY MONTEATH & POWYS. ALTERING ANY PART OF THIS PLAN DESTROYS THE INTEGRITY OF THE PLAN. ANY REVISIONS REQUESTED MUST BE ISSUED BY MONTEATH & POWYS.
- THESE NOTES ARE AN INTEGRAL PART OF THIS PLAN. REPRODUCTION OF THIS PLAN OR OF ANY PART OF THIS PLAN, WITHOUT THESE NOTES BEING INCLUDED IN FULL, WILL RENDER THE INFORMATION SHOWN ON SUCH REPRODUCTION INVALID AND NOT SUITABLE FOR USE.

## EXISTING EASEMENTS

- (A) - EASEMENT FOR WATER SUPPLY AND SEWERAGE PIPELINES 10 WIDE (AH31420, DP 1137872)
- (B) - EASEMENT FOR PIPELINE 10 WIDE (AH908180, DP 1238395)
- (C) - PROPOSED EASEMENT FOR BUSH FIRE TRAIL 4 WIDE



REVISIONS	No	REVISION	SVY	DFT	CHK	DATE
1	ISSUE TO CLIENT	DCW	MAK	MP	19/02/25	

COPYRIGHT NOTICE  
THIS DOCUMENT REMAINS THE PROPERTY OF  
MONTEATH & POWYS PTY LTD. (C)

CONDITIONS OF USE.  
THIS DOCUMENT MAY ONLY BE USED BY THE CLIENT  
FOR THE PURPOSE FOR WHICH IT WAS COMMISSIONED.  
USE OF THE DOCUMENT FOR ANY OTHER PURPOSE  
IS NOT PERMITTED UNLESS PRIOR WRITTEN APPROVAL  
HAS BEEN OBTAINED FROM MONTEATH & POWYS PTY LTD.



PLANNING PROJECT MANAGEMENT SURVEYING 3D SPATIAL

monteathpowys.com.au  
P (02) 4926 1388

NEWCASTLE SYDNEY GUNNEDAH MUSWELLBROOK

Surveyed	Drafted	Checked	Client	Sheet No.
DCW	MAK	CB	CATHOLIC DIOCESE	1/1
REGISTERED SURVEYOR			Title	Revision
@A1 : 1:1000 @A3 : 1:2000			NOTIFICATION PLAN FOR PROPOSED SUBDIVISION OF LOTS 1 & 2 DP1299958 CANTWELL ROAD, LOCHINVAR	1
DO NOT SCALE			CAD File: A220064G_01	Date: 10/01/2025