















EXISTING

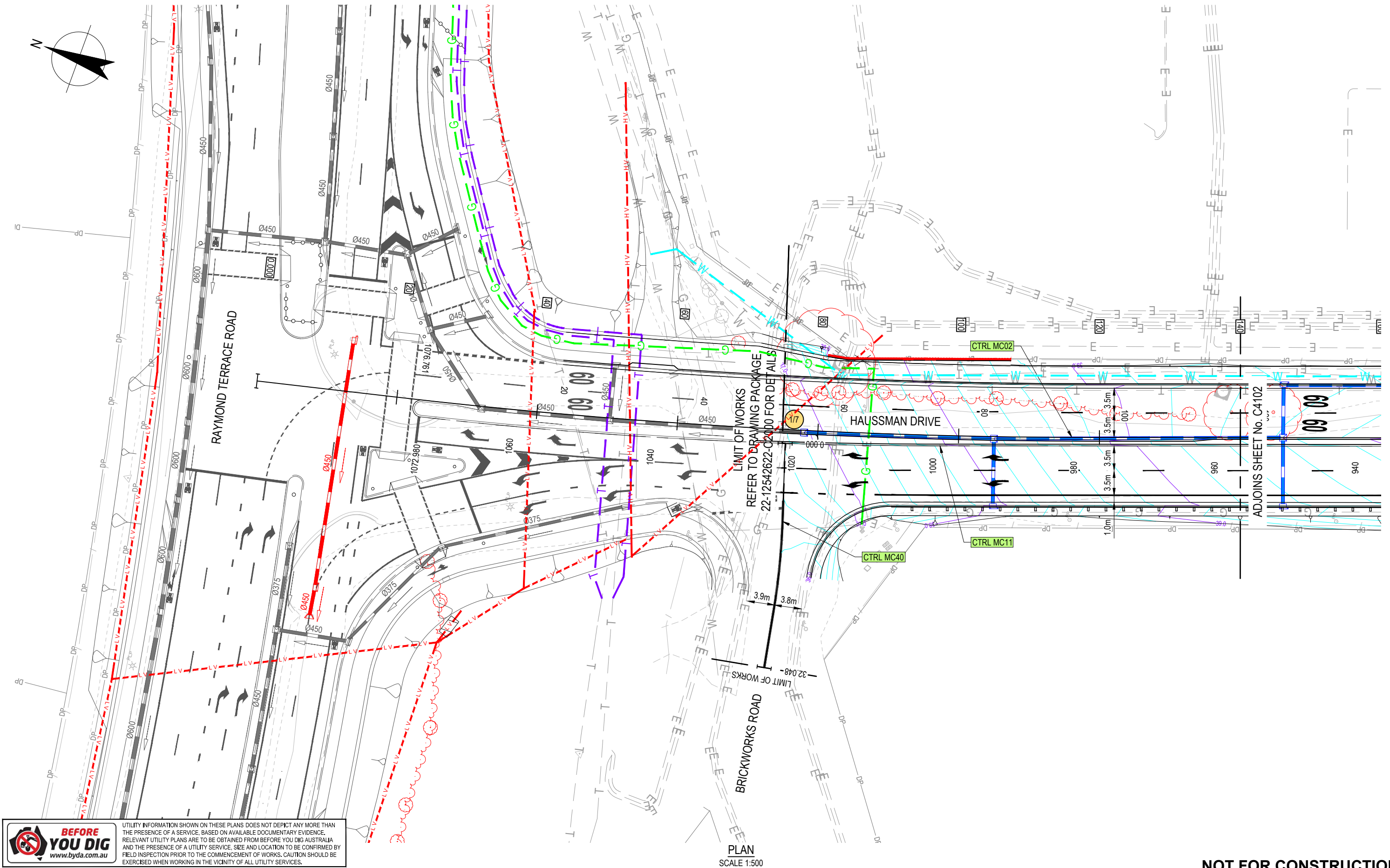
	EXISTING CONTOURS
	EXISTING FENCE
	EXISTING STORMWATER PIPE
	EXISTING STORMWATER PIPE TO BE REMOVED
	EXISTING BUILDING
	EXISTING TREE; TREE TO BE REMOVED
	EXISTING BENCHMARK
	SURVEY MARKER
	SURVEY STATION
	EXISTING ELECTRICAL
	EXISTING TELECOMMUNICATIONS
	EXISTING WATER
	EXISTING GAS
	EXISTING SEWER

DESIGN

	DESIGN CONTOURS (1.0m MAJOR)
	DESIGN CONTOURS (0.2m MINOR)
	TYPE 1 1.2m HIGH PEDESTRIAN FENCE
	RETAINING WALL
	W-BEAM BARRIER
	NEW STORMWATER PIPE
	NEW STORMWATER PIT; KERB INLET PIT
	PROPOSED ELECTRICAL - HIGH VOLTAGE
	PROPOSED ELECTRICAL - LOW VOLTAGE
	PROPOSED TELECOMMUNICATIONS
	PROPOSED WATER
	PROPOSED GAS
	PROPOSED SEWER
	PROPERTY ACQUISITION

NOT FOR CONSTRUCTION

[illegible]



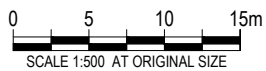
BEFORE YOU DIG
www.byda.com.au

UTILITY INFORMATION SHOWN ON THESE PLANS DOES NOT DEPICT ANY MORE THAN THE PRESENCE OF A SERVICE, BASED ON AVAILABLE DOCUMENTARY EVIDENCE. RELEVANT UTILITY PLANS ARE TO BE OBTAINED FROM BEFORE YOU DIG AUSTRALIA AND THE PRESENCE OF A UTILITY SERVICE, SIZE AND LOCATION TO BE CONFIRMED BY FIELD INSPECTION PRIOR TO THE COMMENCEMENT OF WORKS. CAUTION SHOULD BE EXERCISED WHEN WORKING IN THE VICINITY OF ALL UTILITY SERVICES.

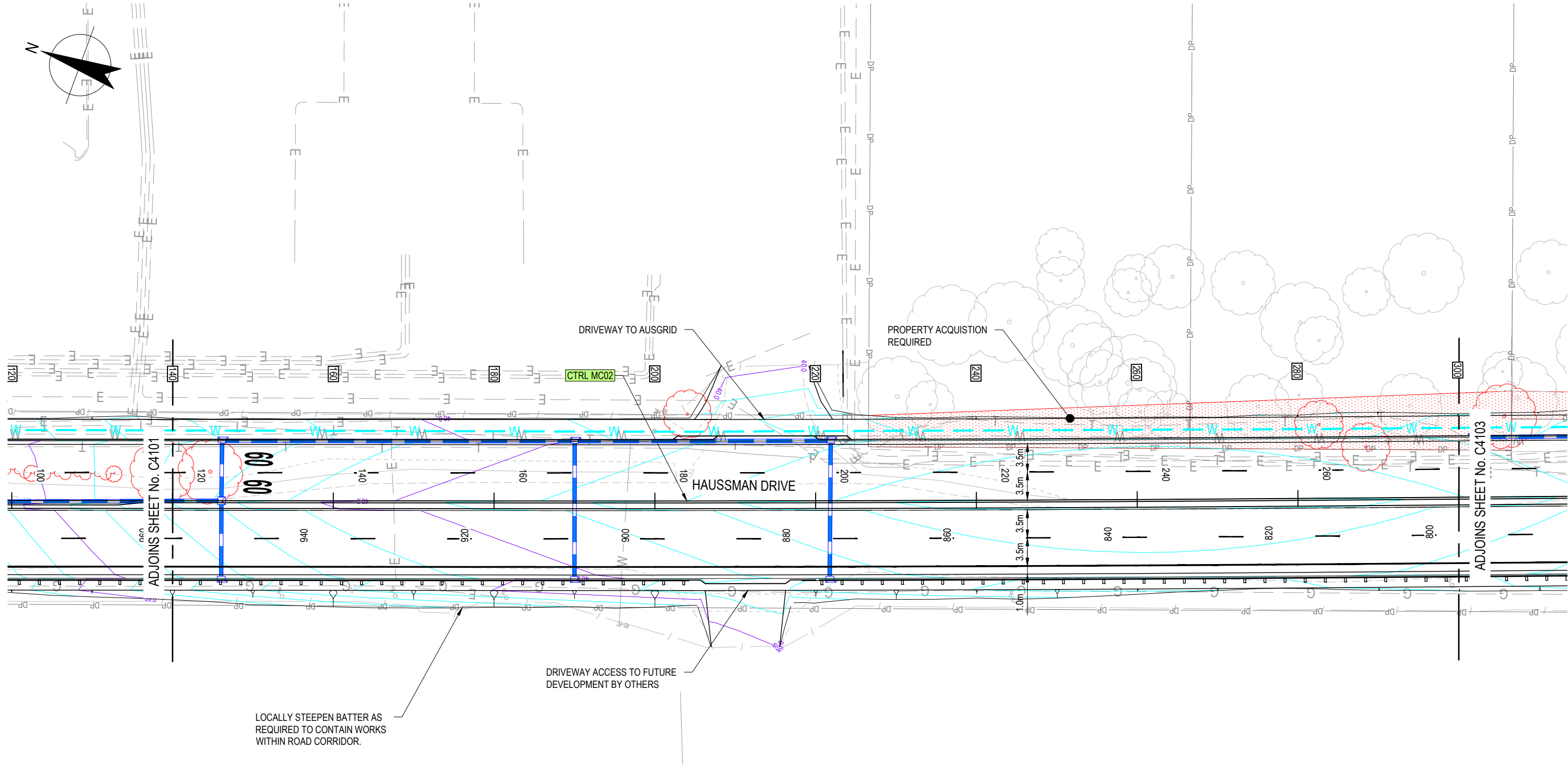
PLAN
SCALE 1:500

NOT FOR CONSTRUCTION

A		FOR REF SUPPORT	JM	GM	AS	04.07.25
No	Revision	Note: * Indicates signatures on original issue of drawing or last revision of drawing	Drawn	Job Manager	Project Director	Date



DO NOT SCALE		Drawn J.MAYTOM	Designer N.HINCKS	Client	MAITLAND CITY COUNCIL	
Conditions of Use. This document may only be used by GHD's client (and any other person who GHD has agreed can use this document) for the purpose for which it was prepared and must not be used by any other person or for any other purpose.		Drafting Check B.DREW	Design Check A.SNEDDON	Project	HAUSSMAN DRIVE - STAGE 2	
		Approved (Project Director) Date		Title	DETAIL PLAN	
		Scale AS SHOWN	This Drawing must not be used for Construction unless signed as Approved	Original Size	A3	
				Drawing No:	22-12542622-C4101	
				Rev:	A	



UTILITY INFORMATION SHOWN ON THESE PLANS DOES NOT DEPICT ANY MORE THAN THE PRESENCE OF A SERVICE, BASED ON AVAILABLE DOCUMENTARY EVIDENCE. RELEVANT UTILITY PLANS ARE TO BE OBTAINED FROM BEFORE YOU DIG AUSTRALIA AND THE PRESENCE OF A UTILITY SERVICE, SIZE AND LOCATION TO BE CONFIRMED BY FIELD INSPECTION PRIOR TO THE COMMENCEMENT OF WORKS. CAUTION SHOULD BE EXERCISED WHEN WORKING IN THE VICINITY OF ALL UTILITY SERVICES.

PLAN
SCALE 1:500

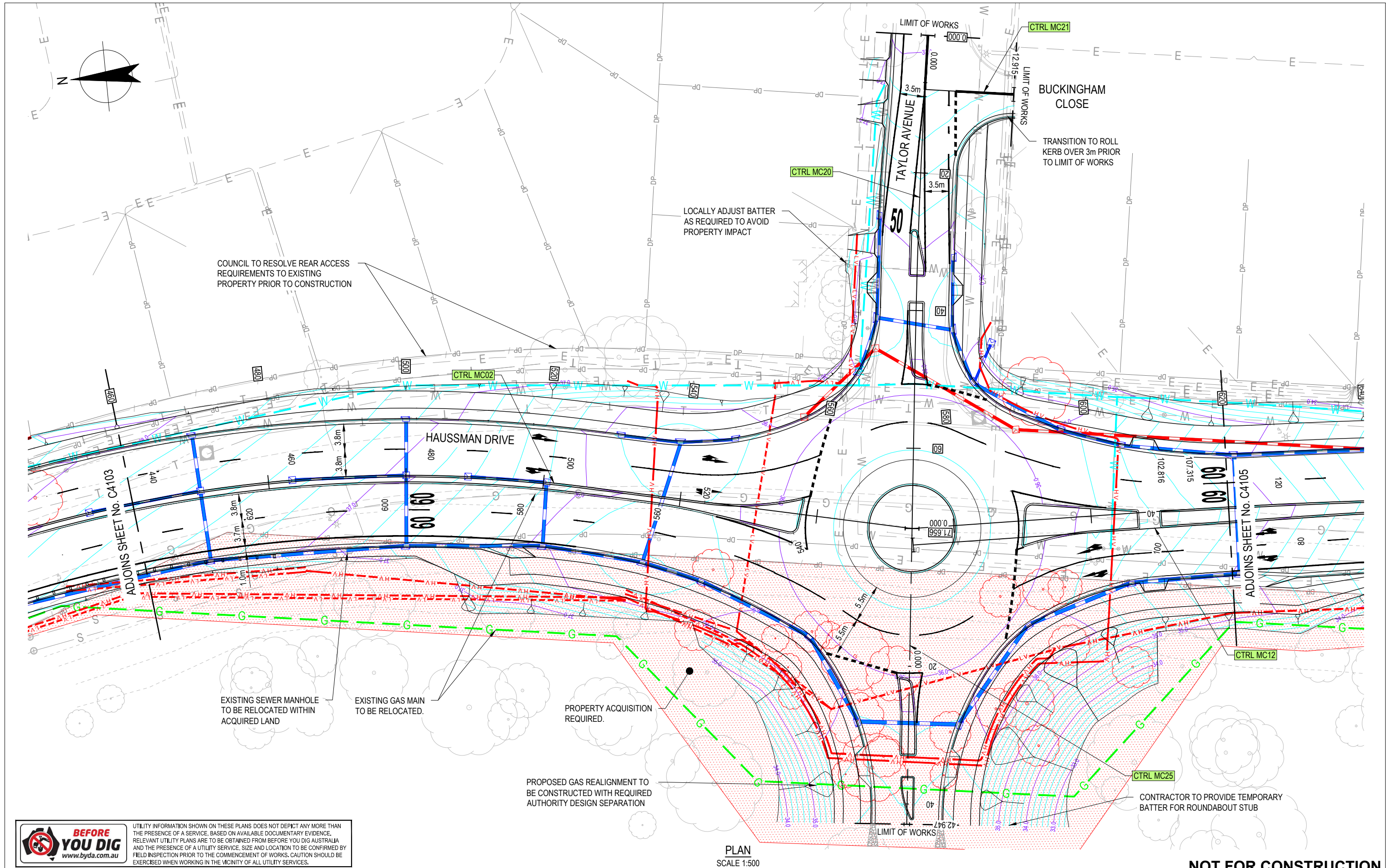
NOT FOR CONSTRUCTION

A		FOR REF SUPPORT	JM	GM	AS 04.07.25
No	Revision	Note: * indicates signatures on original issue of drawing or last revision of drawing	Drawn	Job Manager	Project Director

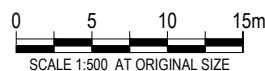


DO NOT SCALE	Drawn	J.MAYTOM	Designer	N.HINCKS
	Drafting Check	B.DREW	Design Check	A.SNEDDON
	Approved (Project Director)			
	Date			
Scale	AS SHOWN		This Drawing must not be used for Construction unless signed as Approved	

Client	MAITLAND CITY COUNCIL			
Project	HAUSSMAN DRIVE - STAGE 2			
Title	DETAIL PLAN SHEET 2 OF 5			
Original Size	A3	Drawing No:	22-12542622-C4102	
		Rev:	A	



UTILITY INFORMATION SHOWN ON THESE PLANS DOES NOT DEPICT ANY MORE THAN THE PRESENCE OF A SERVICE, BASED ON AVAILABLE DOCUMENTARY EVIDENCE. RELEVANT UTILITY PLANS ARE TO BE OBTAINED FROM BEFORE YOU DIG AUSTRALIA AND THE PRESENCE OF A UTILITY SERVICE, SIZE AND LOCATION TO BE CONFIRMED BY FIELD INSPECTION PRIOR TO THE COMMENCEMENT OF WORKS. CAUTION SHOULD BE EXERCISED WHEN WORKING IN THE VICINITY OF ALL UTILITY SERVICES.



SCALE 1:500 AT ORIGINAL SIZE



GHD Tower, Level 3 24 Honeysuckle Drive
Newcastle NSW 2300 Australia
PO Box 5403 Hunter Rgn Mail Cent, NSW 2310
T 61 2 4979 9999 F 61 2 4979 9988
E ntlmail@ghd.com W www.ghd.com

DO NOT SCALE

Conditions of Use.
This document may only be used by GHD's client (and any other person who GHD has agreed can use this document) for the purpose for which it was prepared and must not be used by any other person or for any other purpose.

Drawn J.MAYTOM

Drafting B.DREW

Approved (Project Director)

Date

Scale AS SHOWN

Designer N.HINCKS

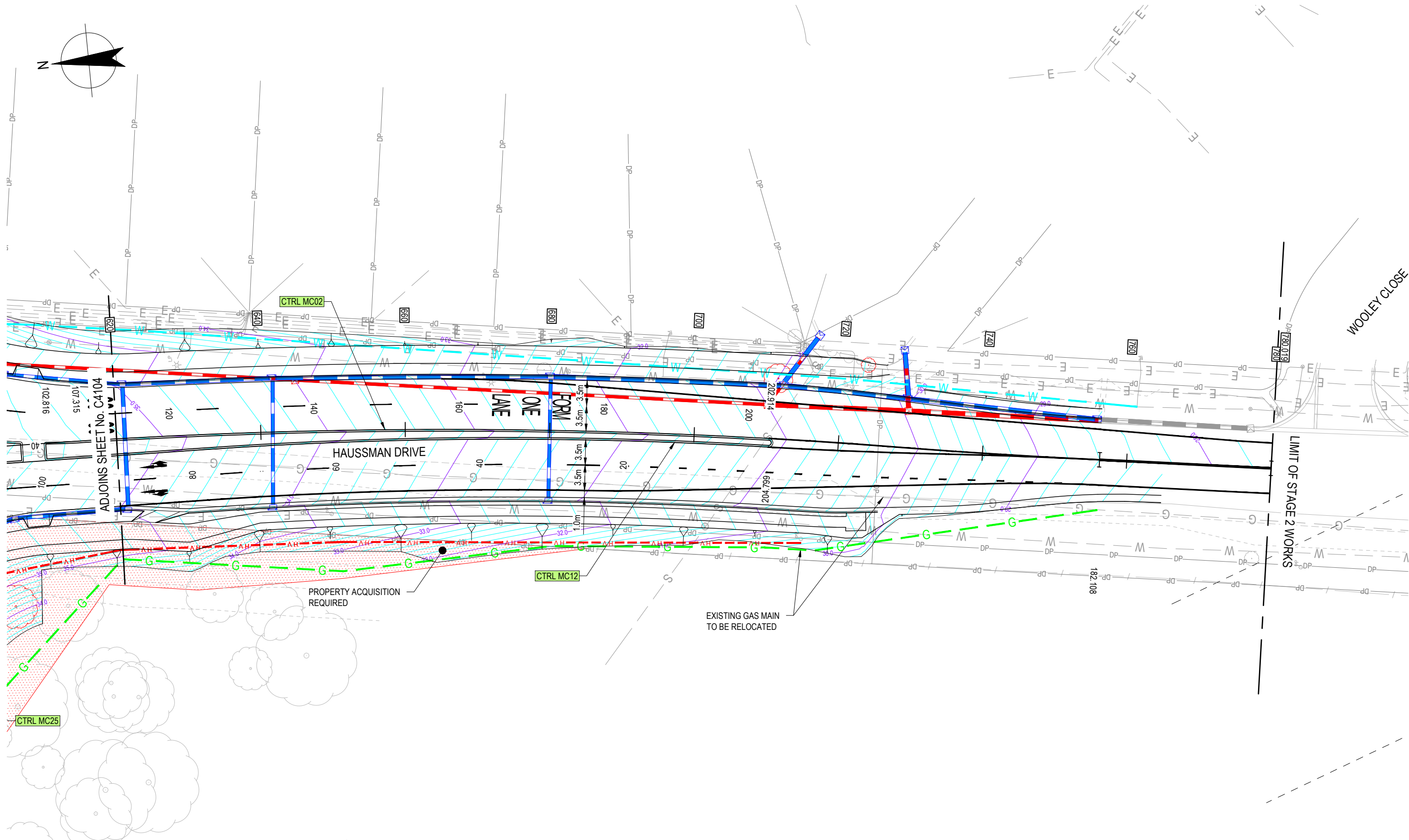
Design Check A.SNEDDON

This Drawing must not be used for construction unless signed as Approved

Client **MAITLAND CITY COUNCIL**
Project **HAUSSMAN DRIVE - STAGE 2**
Title **DETAIL PLAN SHEET 4 OF 5**

Original Size **A3** Drawing No: **22-12542622-C4104**

Rev: **A**



UTILITY INFORMATION SHOWN ON THESE PLANS DOES NOT DEPICT ANY MORE THAN THE PRESENCE OF A SERVICE, BASED ON AVAILABLE DOCUMENTARY EVIDENCE. RELEVANT UTILITY PLANS ARE TO BE OBTAINED FROM BEFORE YOU DIG AUSTRALIA AND THE PRESENCE OF A UTILITY SERVICE, SIZE AND LOCATION TO BE CONFIRMED BY FIELD INSPECTION PRIOR TO THE COMMENCEMENT OF WORKS. CAUTION SHOULD BE EXERCISED WHEN WORKING IN THE VICINITY OF ALL UTILITY SERVICES.

PLAN
SCALE 1:500

NOT FOR CONSTRUCTION

A	FOR REF SUPPORT		JM	GM	AS	04.07.25
No	Revision	Note: * indicates signatures on original issue of drawing or last revision of drawing	Drawn	Job Manager	Project Director	Date



DO NOT SCALE		Drawn J.MAYTOM	Designer N.HINCKS	Client	MAITLAND CITY COUNCIL	
Conditions of Use. This document may only be used by GHD's client (and any other person who GHD has agreed can use this document) for the purpose for which it was prepared and must not be used by any other person or for any other purpose.	Drafting Check B.DREW	Design Check A.SNEDDON		Project	HAUSSMAN DRIVE - STAGE 2	
	Approved (Project Director) Date			Title	DETAIL PLAN SHEET 5 OF 5	
	Scale AS SHOWN	This Drawing must not be used for Construction unless signed as Approved		Original Size A3	Drawing No: 22-12542622-C4105	Rev: A